

GENERAL DIRECTION OF HW ADVANCEMENT

9-10
16-15







TOWNSHIP 15 SOUTH, RANGE 3 WEST,
ALL IN JEFFERSON COUNTY, ALABAMA
BASE MAP: GARDENDALE & WARRIOR U.S.G.S. QUAD.

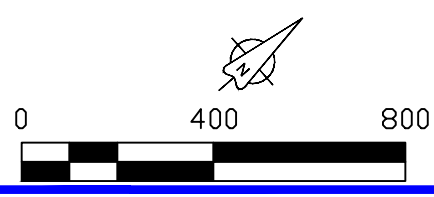
**BLACK WARRIOR
MINERALS, INC.**

MINE NO. 1, ASMC P-3950
MINE NO. 2, ASMC P-3987

QUARTERLY MINING PROGRESS MAP
AS OF 04-01-2022

MINING PROGRESS MAP LEGEND

-  P-3987 MINE NO. 2 ASMC PERMIT BOUNDARY
-  P-3950 MINE NO. 1 ASMC PERMIT BOUNDARY
-  SECTION LINE
-  FORTY LINE
-  HIGHWALL LOCATION 4-1-2022
-  PREVIOUS HIGHWALL LOCATION



FILE: U:\SurvCadd\Mining\BWM Mine#2\2022-PitMapping	SCALE: 1" = 400'	JOB NO.:
APPROVED BY: S.M.H.	DATE: 4/15/22	SHEET NO.: 1 OF 1