



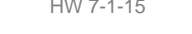


MINING PROGRESS MAP LEGEND

-  P-3950 ASMC PERMIT BOUNDARY
-  SECTION LINE
-  FORTY LINE
-  HIGHWALL LOCATION 10-1-2015
-  PREVIOUS HIGHWALL LOCATION



TOWNSHIP 15 SOUTH, RANGE 3 WEST,
ALL IN JEFFERSON COUNTY, ALABAMA
BASE MAP: GARDENDALE & WARRIOR U.S.G.S. QUAD.

**BLACK WARRIOR
MINERALS, INC.**

MINE NO. 1 , ASMC P-3950

QUARTERLY MINING PROGRESS MAP
AS OF 10-1-2015

FILE: MINE NO. 1	SCALE: 1" = 400'	JOB NO.:
APPROVED BY: C.W.M.	DATE: 10/19/15	SHEET NO.: 1 OF 1