



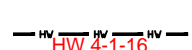

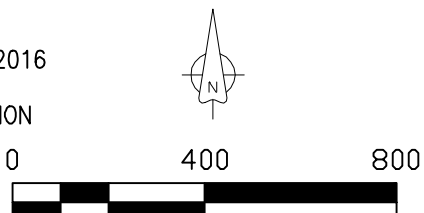


MINING PROGRESS MAP LEGEND

-  P-3987 MINE NO. 2 ASMC PERMIT BOUNDARY
-  P-3950 MINE NO. 1 ASMC PERMIT BOUNDARY
-  SECTION LINE
-  FORTY LINE
-  HIGHWALL LOCATION 4-1-2016
-  PREVIOUS HIGHWALL LOCATION



TOWNSHIP 15 SOUTH, RANGE 3 WEST,
ALL IN JEFFERSON COUNTY, ALABAMA
BASE MAP: GARDENDALE & WARRIOR U.S.G.S. QUAD.

**BLACK WARRIOR
MINERALS, INC.**

MINE NO. 1, ASMC P-3950
MINE NO. 2, ASMC P-3987

**QUARTERLY MINING PROGRESS MAP
AS OF 4-1-2016**

FILE: MINE NO. 1	SCALE: 1" = 400'	JOB NO.:
APPROVED BY: C.W.M.	DATE: 4/8/2016	SHEET NO.: 1 OF 1

